




## Things to discuss today and to do

- Workshop proceedings
- AEROMMA whitepaper submission
- Data/analysis synchronizing & availability (during and after mission)
- AGES follow-up telecons: Nov, Jan, March, May
- Inter-comparisons and calibrations
- Two email lists: AEROMMA & AGES
- Every platform on MTS during flights
- Missing measurements: please speak up
- Funding/post-doc/grad student opportunities
- Science communication, outreach, media days



49.83798° -118.56445°



Status

NSF/NCAR G-V (N677F)

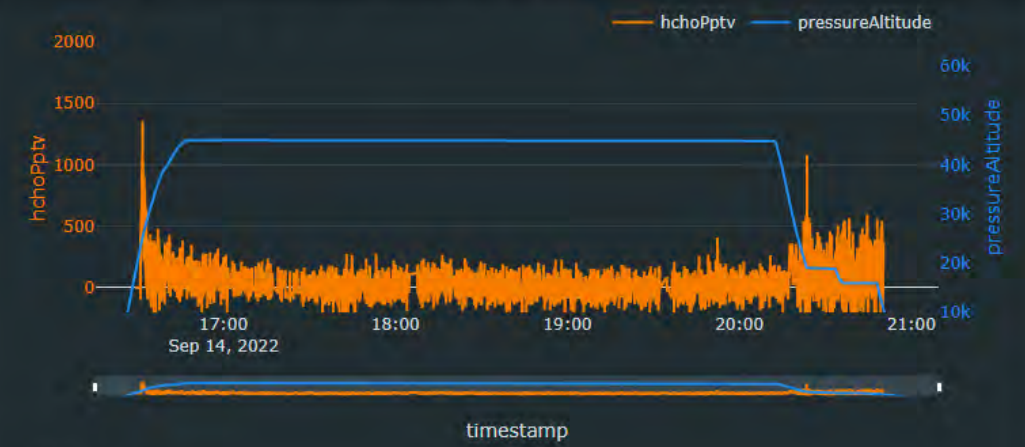
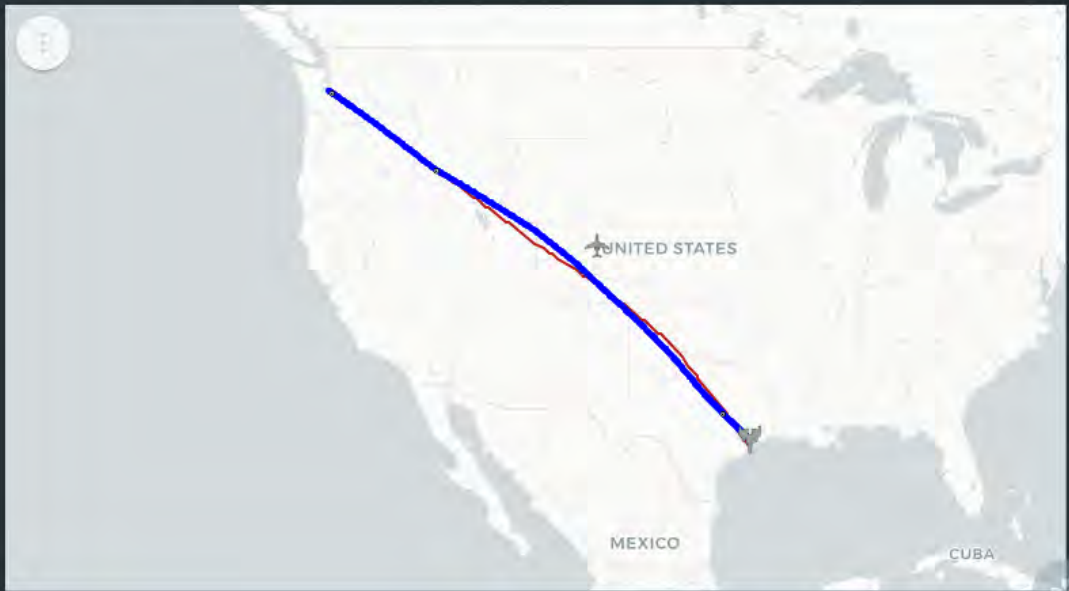

NASA WB-57 (N926NA)

29.60900° -95.16830°  
About 15 days ago

2022-09-14 21:09:34  
Update Date (utc) Update Time (utc)

-2 1.2  
Pressure Altitude (ft) Ground Speed (kn)

51.1 179.54  
Wind Speed (m/s) Wind Direction (m/s)

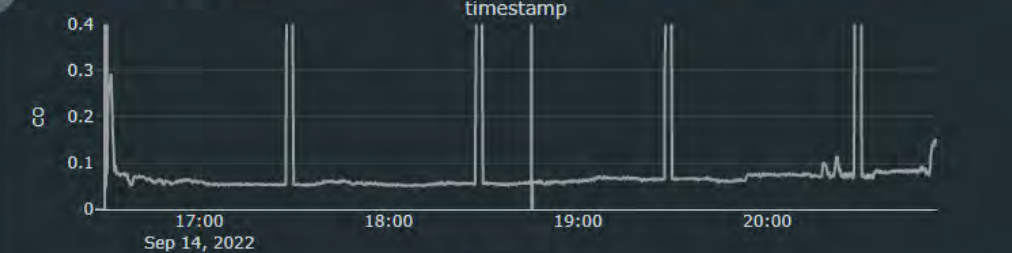
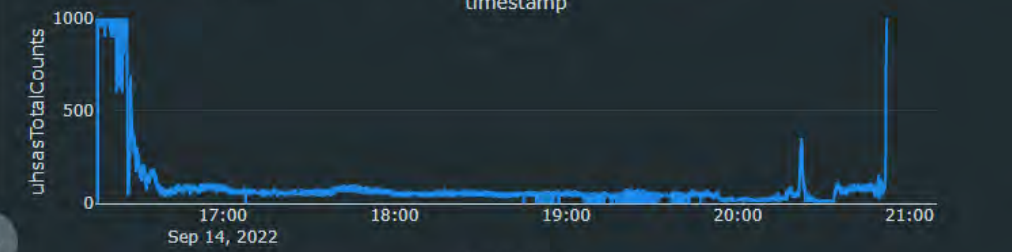
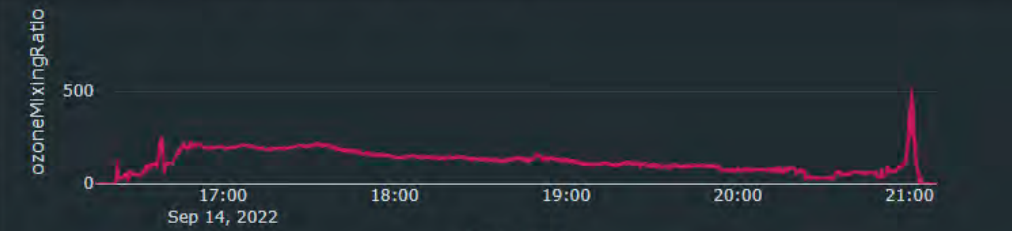


ISAF HCHO

Platforms Satellites

Search Platforms

Search and add platforms by name or tail number.



Other Species