

http://www.esrl.noaa.gov/csd/arcpac/

username="arcpac"


CSD ARCPAC 2008 Links - Mozilla Firefox

File Edit View History Bookmarks Tools Help

http://www.esrl.noaa.gov/csd/arcpac/fieldops/

Google Search

U.S. Department of Commerce | National Oceanic & Atmospheric Administration | NOAA Research

 **Earth System Research Laboratory**
Chemical Sciences Division


Search ESRL:
FAQs | People | Publications

ARCPAC 2008 Science Data Links Logistics Participants

Research Platform

NOAA WP-3D Aircraft

Science Background
Platform Info
Instrumentation
Data (password required)



Schedules

Mission Calendar
Daily Plan (password required)

Meetings

Newsroom

Links

Coordinating Activities

- International Polar Year (IPY) 2008 ⇒leaving NOAA
- Polar Study using Aircraft, Remote Sensing, Surface Measurements and Models, of Climate, Chemistry, Aerosols, and Transport (POLARCAT) ⇒leaving NOAA
- NASA Arctic Research of the Composition of the Troposphere from Aircraft and Satellites (ARCTAS) ⇒leaving NOAA
- DOE Atmospheric Radiation Measurement (ARM) Program - Indirect and Semi-Direct Aerosol Campaign (ISDAC) ⇒leaving NOAA
- NOAA International Chemistry Experiment in the Arctic Lower Troposphere (ICEALOT)
- NOAA Polar Observations and Processes
- NOAA Observatory Operations - Barrow, AK

Coordinating Activities Data

- ARCTAS Data Access ⇒leaving NOAA

Climate/Weather

- Historical and current temperatures for Fairbanks ⇒leaving NOAA
- Fairbanks weather forecast ⇒leaving NOAA
- Solar Zenith Angle plot for Fairbanks and Barrow during Spring 2008
- Eureka lidar images of arctic haze and clouds ⇒leaving NOAA

Satellites/Forecasts/Modeling

- NOAA NESDIS RAQMS chemical forecast model products
- NOAA ESRL CSD FLEXPART forecast model
- NOAA ESRL CSD satellite product

U.S. Department of Commerce | National Oceanic and Atmospheric Administration
Earth System Research Laboratory | Chemical Sciences Division

Privacy Policy | Accessibility | Disclaimer | USA.gov
Contact Us | Webmaster
Site Map

Done



Research Platform

NOAA WP-3D Aircraft

- Science Background
- Platform Info
- Instrumentation
- Data *(password required)*



Schedules

- Mission Calendar
- Daily Plan *(password required)*

Meetings

Newsroom

Logistics

Shipping



Integration:
Participant, P3-ARCPAC Project
 NOAA AOC
 7917 Hangar Loop Drive
 Hangar #5
 MacDill AFB, FL 33621-5401

NOAA AOC liason - 813.828.3310 x3076 Jim McFadden
 Chief tech for installation - 813.828.3310 Terry Lynch



Pickup:
Participant
 FedEx Express Ship Center
 6059 Old Airport Way
 Fairbanks, AK 99709

HOLD for pickup. Full Service location is just NE of Everts Air Fuel North Hangar ([see map](#)). Hours of operation are M-F 8:00am - 6:00pm



Office/Hangar:
 Everts Air Fuel North Hangar
 NOAA ARCPAC *Participant*
 6348 Old Airport Road
 Fairbanks, AK 99709

local phone numbers pending.

Send Gerd Hübler 2-3 day advance information regarding shipments, including delivery date, time, and forklift requirements.

http://www.espo.nasa.gov/arctas/


NASA-ESPO; ARCTAS - Mozilla Firefox

File Edit View History Bookmarks Tools Help



http://www.espo.nasa.gov/arctas/

Google espo arctas

Visitor Information Index of /RDF_products ESPO, ARCTAS -- Data Archive NASA ARCTAS: Arctic Research of the... NASA-ESPO; ARCTAS

 NATIONAL AERONAUTICS AND SPACE ADMINISTRATION

- + NASA Portal
- + NASA Ames
- + NASA Earth Science Division



ESPO > ARCTAS > Home


Earth Science Project Office

ARCTAS Home Page

- ESPO Home
- ARCTAS Home
- Mission Planning
- Logistics
- Science
- Platforms
- Participants
- Links
- Photos
- Admin

ESPO News:

- ARCTAS - mission planning underway.
- ESPO supports joint NOAA/NASA/NSF science mission GasEx.
- TC4 Deployment in Costa Rica successfully



ARCTAS: Arctic Research of the Composition of the Troposphere from Aircraft and Satellites

Spring 2008 - Summer 2009

The Arctic is a beacon of global change. It is where warming has been strongest over the past century, accelerating over the past decades. It is an atmospheric receptor of pollution from the northern midlatitudes continents, as manifested in particular by thick aerosol layers ("arctic haze") and by accumulation of persistent pollutants such as mercury.

It is increasingly beset by emissions from massive forest fires in boreal Eurasia and North America. Perturbations to the arctic environment trigger unique regional responses including melting of ice sheets and permafrost, decrease in snow albedo due to deposition of black carbon, and halogen radical chemistry from sea salt aerosols deposited to the ice.

These responses make the Arctic a particularly vulnerable place, subject to dramatic amplification of environmental change with possibly global consequences. The urgent need for research to better understand changes in arctic atmospheric composition and climate is discussed by the Arctic Climate Impact Assessment (<http://amap.no/acia/>) and the U. S. Global Change Research Program (<http://www.usgcrp.gov>). Major research activities to address this need will take place in 2007 - 2008 under the auspices of the Third International Polar Year (IPY; <http://www.ipy.org/>).

ARCTAS is part of a larger interagency and international IPY effort collectively identified as POLARCAT.

 + Freedom of Information Act
+ The President's Management Agenda
+ NASA Privacy Statement, Disclaimer, and Accessibility Certification

 NASA Official: Mike Craig
Project Manager: Kent Shiffer
Website Manager: Dan Chiriac

ARCPAC Data Submission

Preferred method is ICARTT
format files aligned with
AOCTimewave. Please ftp your
files to:

<ftp.al.noaa.gov>

arcpac

standard pwd

Useful(?) tools from web

- Data -> Document Download
“[Data Alignment Using DaqFactory and Igor](#)” contains Word Doc describing new method of lining up data in DaqFactory and Igor. Also 2008 Igor macros are here.
- Data -> Integration Info
“[Networking in DaqFactory](#)” contains info for DF users on IP addresses for other DF users

Basic products fed into flight planning software.

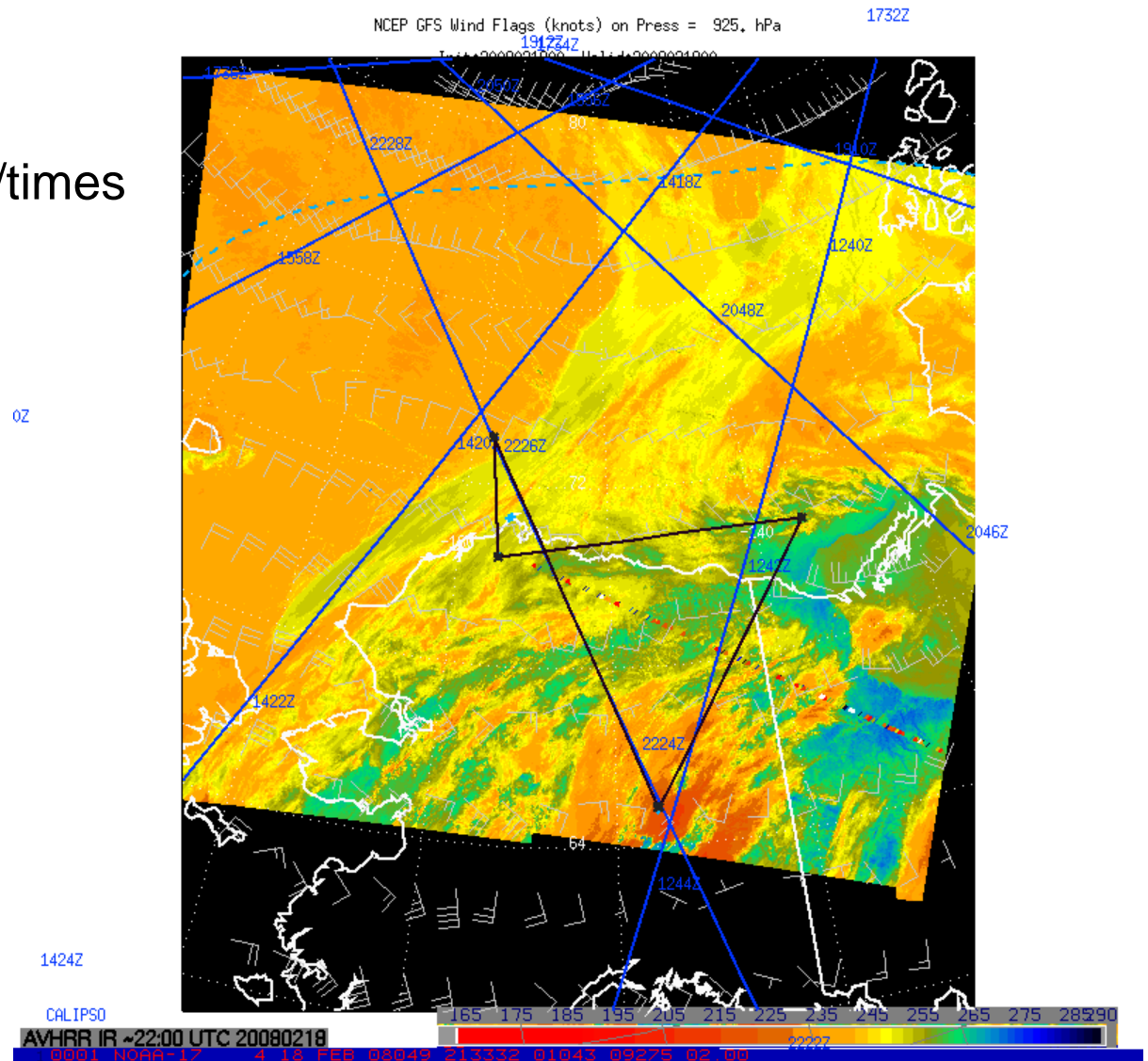
NCEP GFS: Forecast run every 6 hours

Radiosondes

Satellite images

Satellite overpass locations/times

Advice from local WSFO



Satellite and weather forecast products

Arctic Composites - every 3 hours, IR and visible, 5 km resolution

NOAA POES AVHRR images - about every two hours, IR and visible, 1 km resolution

AMSR-E/AQUA 89 MHz sea ice images - once per day, 6 km resolution

Radiosondes from Barrow and Fairbanks, 00 and 12 UTC

Hourly surface observations across Alaska, Canada and the sea ice

GFS and NAM 3-5 day forecasts of pressure, winds, temperature and cloud cover

Tracer/chemical forecast products

FLEXPART - updated 4 times per day, 5-day forecasts of CO, NO_x, SO₂, BrO, biomass burning CO and stratospheric ozone, based on 0.5 degree GFS winds

RAQMS - 5-day forecasts by Brad Pierce at NOAA NESDIS: global aerosol and chemical tracers at 2x2.5 degree resolution, updated once per day